

# Appendix 4

## River channel change overlay maps

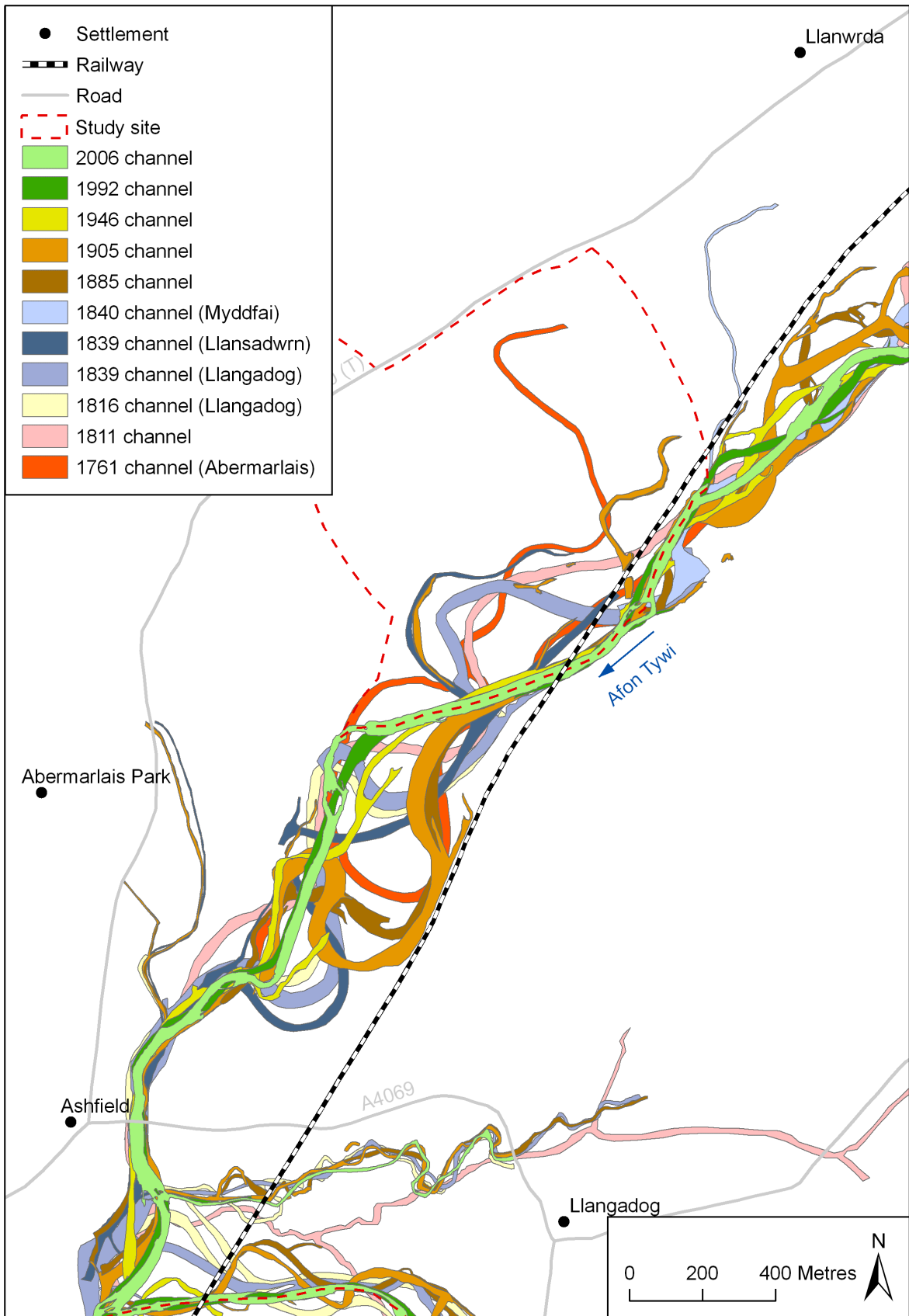
A4.1: Historical river channel change overlay in the Abermarlais reach between 1761 and 2006.

A4.2: Historical river channel change overlay in the Sawdde reach between 1811 and 2006.

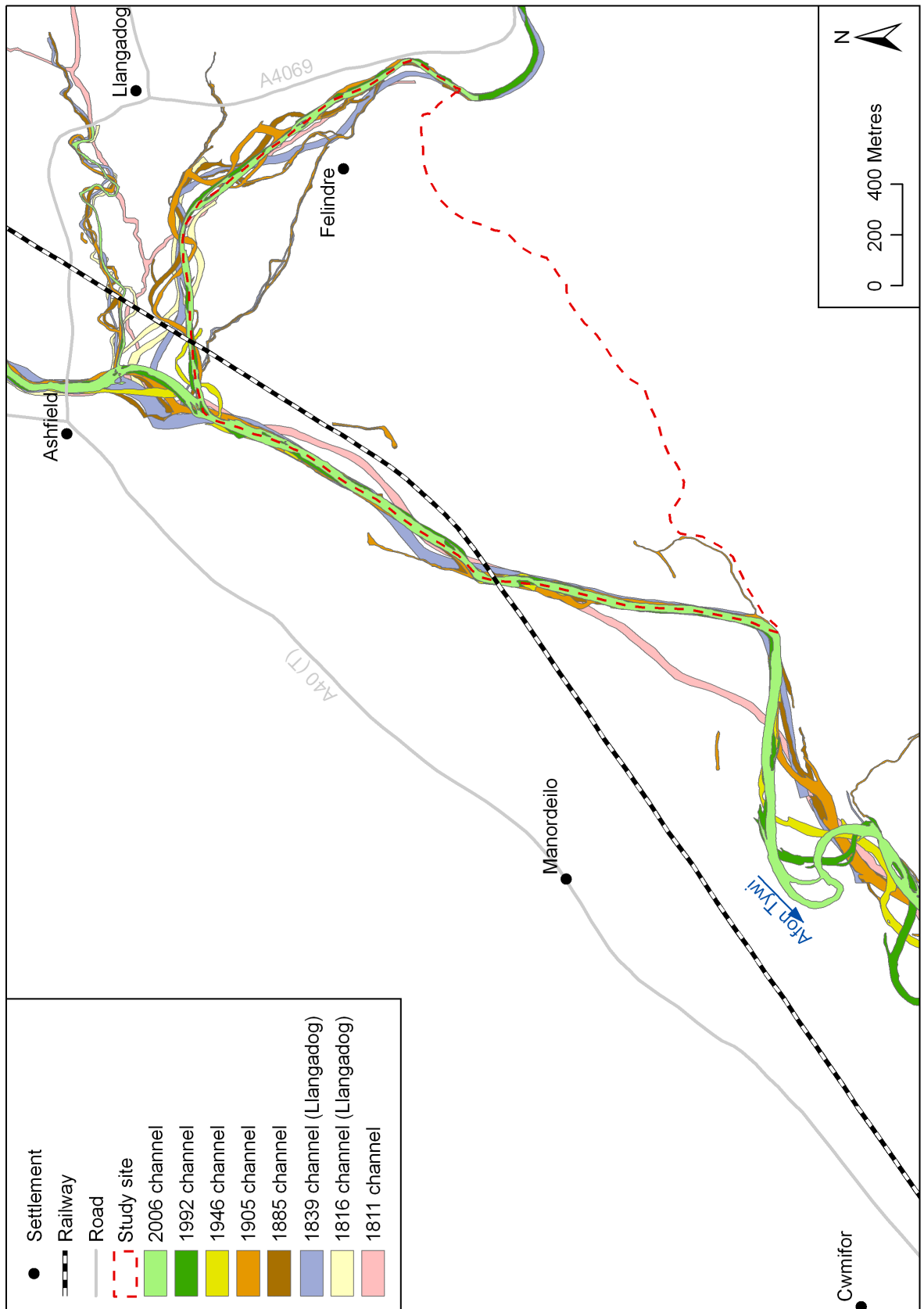
A4.3: Historical river channel change overlay in the Llandeilo reach between 1811 and 2006.

A4.4: Historical river channel change overlay in the College Farm reach between 1813 and 2006.

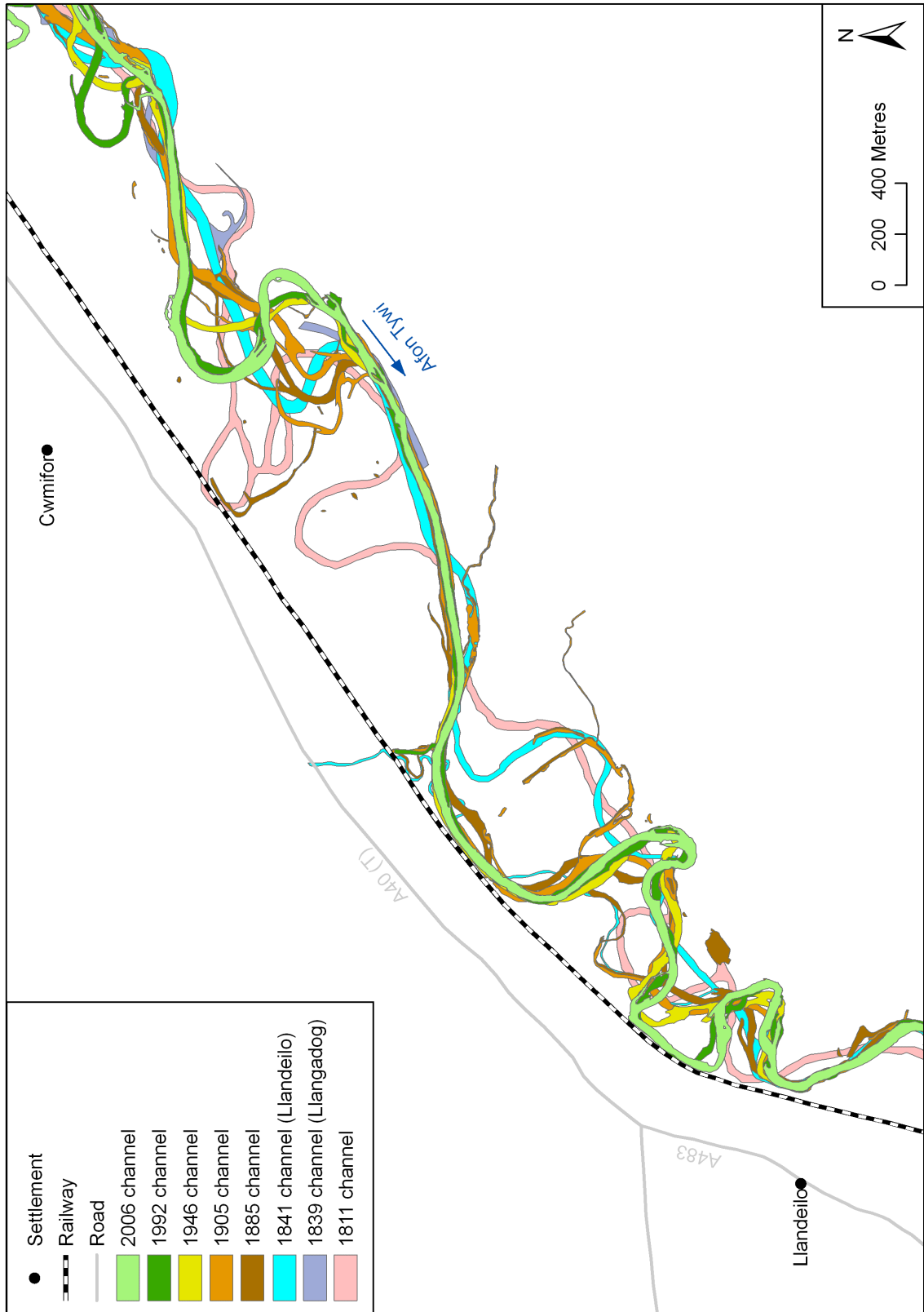
A4.5: Historical river channel change overlay in the Cwrt Henri reach between 1813 and 2006.



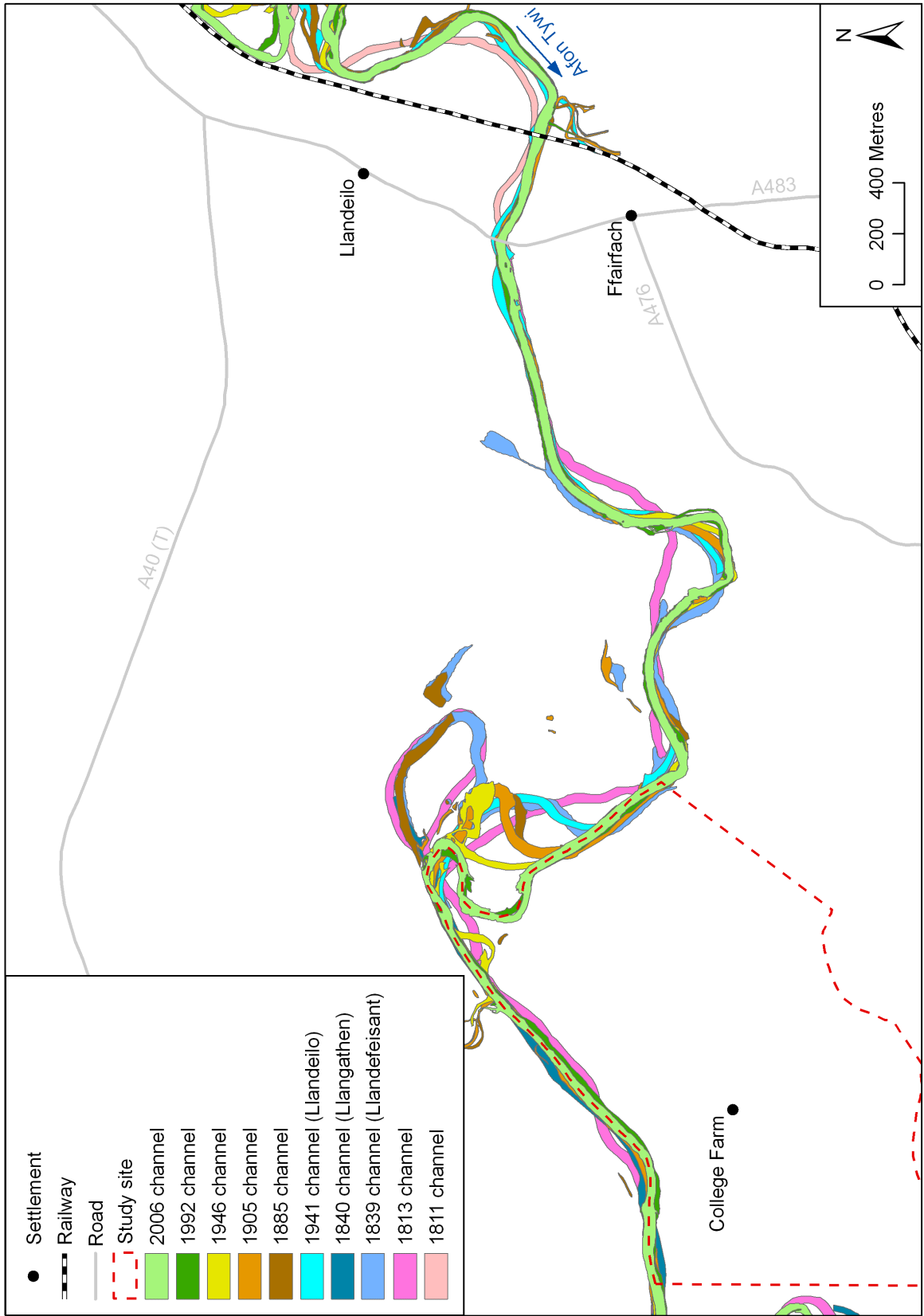
A4.1: Historical river channel change overlay in the Abermarlais reach between 1761 and 2006.



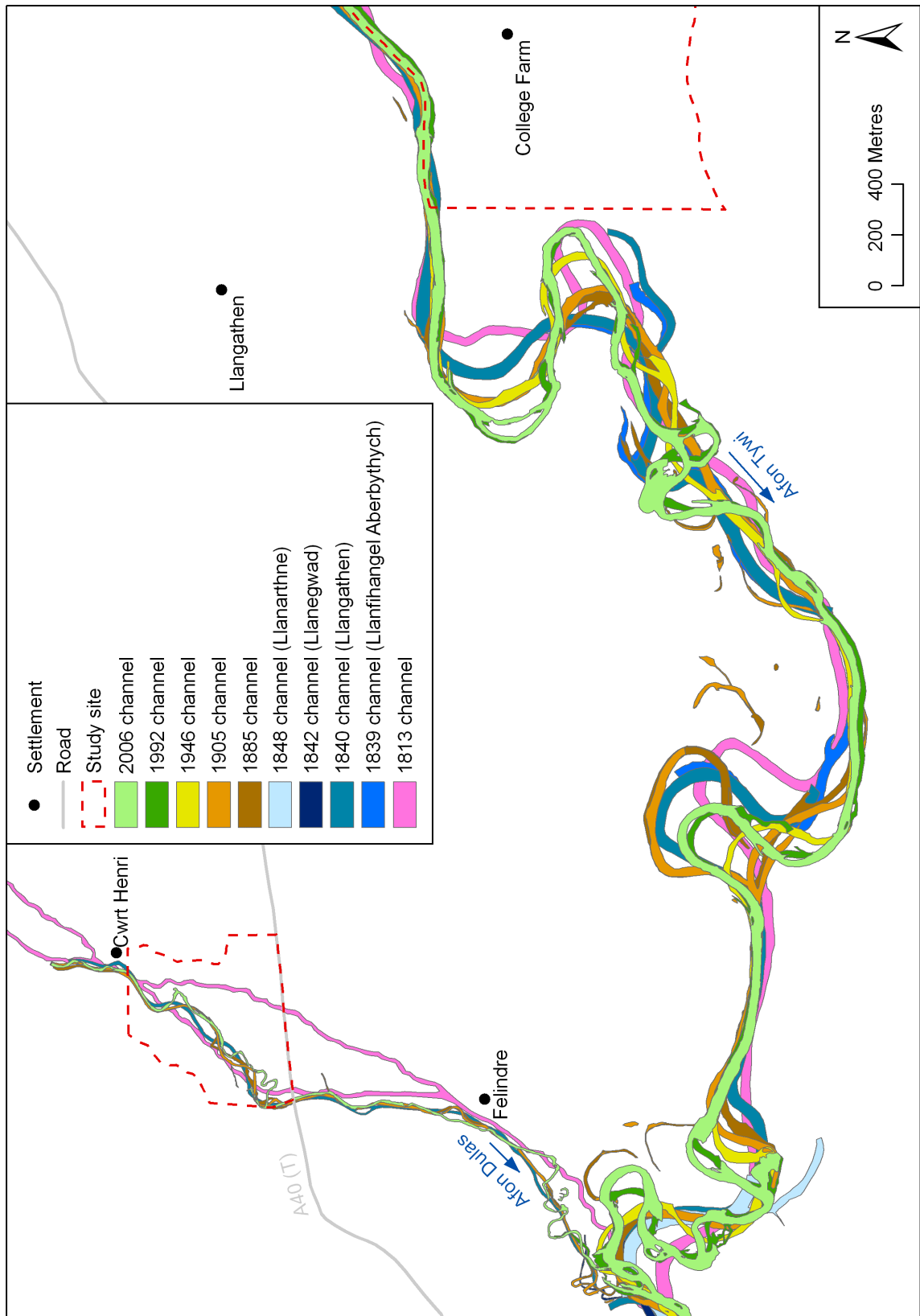
A4.2: Historical river channel change overlay in the Sawdde reach between 1811 and 2006.



A4.3: Historical river channel change overlay in the Llandeilo reach between 1811 and 2006.



A4.4: Historical river channel change overlay in the College Farm reach between 1813 and 2006.



A4.5: Historical river channel change overlay in the Cwrt Henri reach between 1813 and 2006.